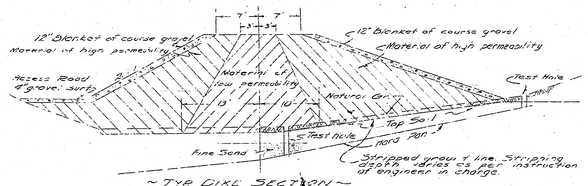

~ TYP. DIKE SECTION ~
See varied at Sta. 2+00
Scale ~ 1" = 10'

-Note-

See Engineer in charge for selection of all earthfill mat., moisture, & density control. Grd Surf. below dam shall be stripped of all loose earth, boulders, & vegetation, before dam is placed thereon. In const of dam all roots and boulders larger than 3" in diam. shall be rejected in upstream & downstream zones of dam. All material of low & high permeability shall be placed as shown in typical section at 1½:1, and shall be placed in 6" layers & compacted as directed by the field Engr.

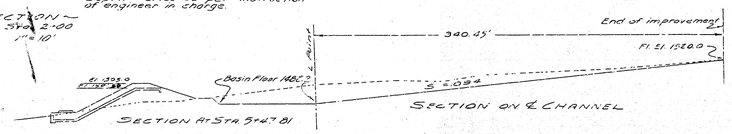

~ SEC. AT STA. 1+00 ~
Scale ~ 1" = 50'

~ CHANNEL SEC. No 2 ~

~ CHANNEL SEC. No 1 ~

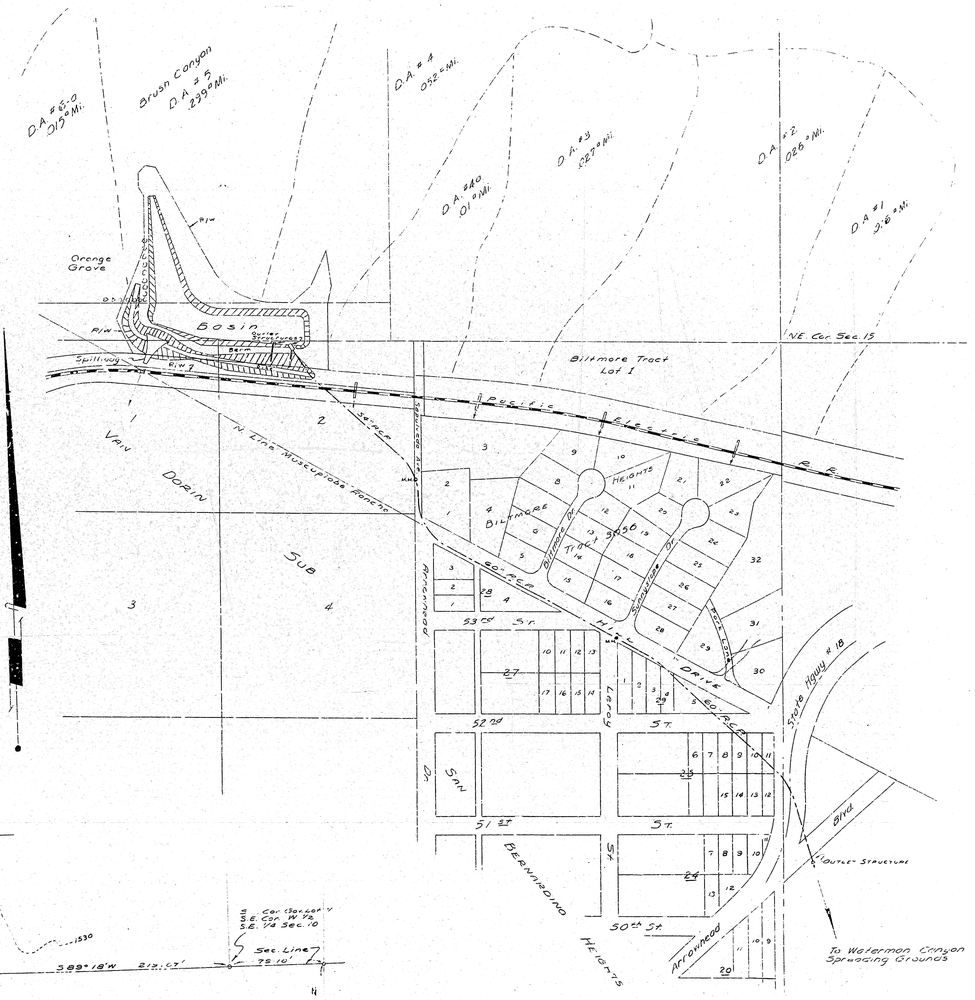

~ VICINITY MAP ~
SCALE 1" = 200'

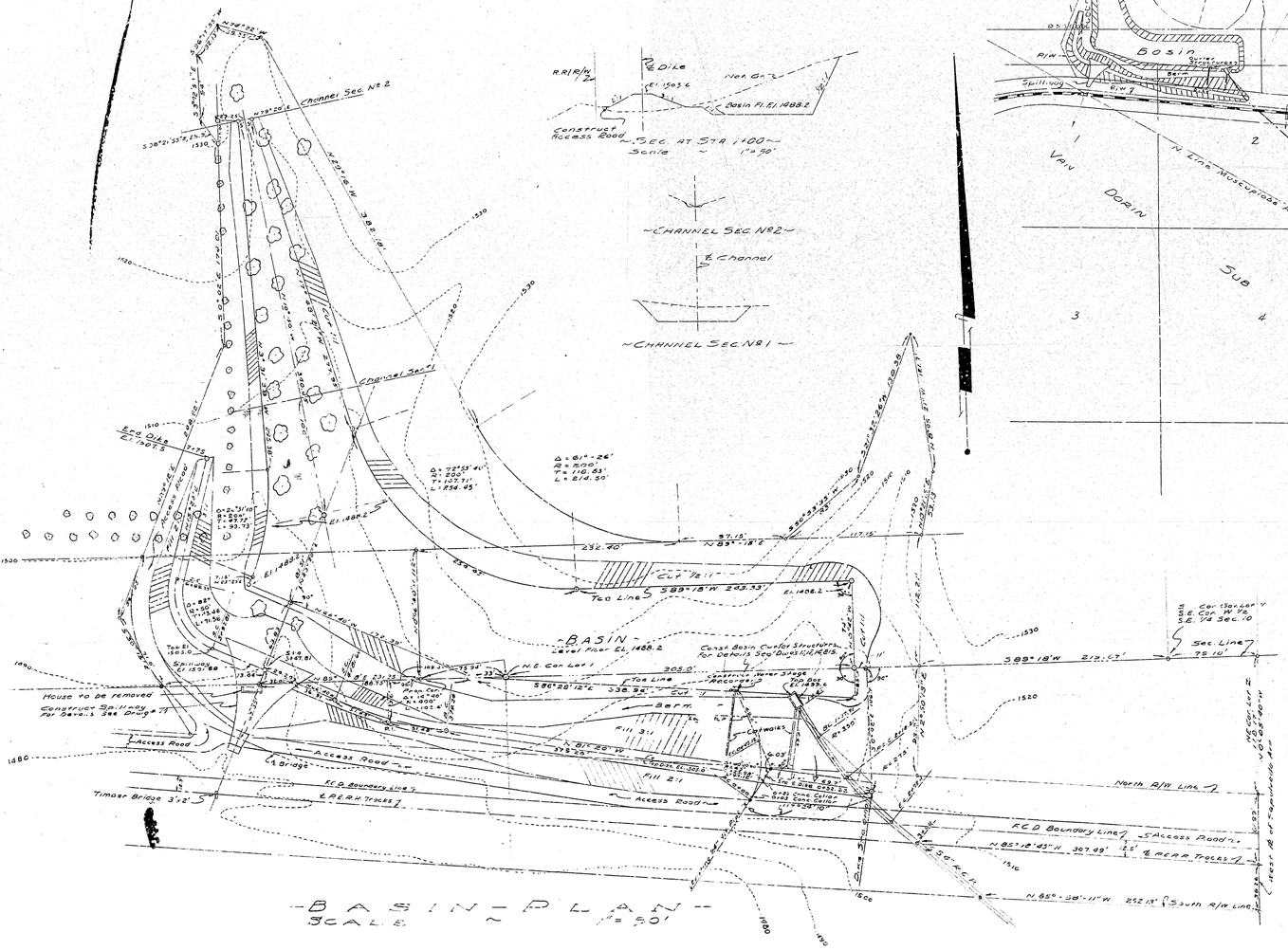

~ BASIN PLAN ~
SCALE 1" = 50'

-Note-
For Plan & Details
See Dwgs. 11, 12, 14, & 15

SAN BERNARDINO COUNTY FLOOD CONTROL DISTR.
STATE OF CALIFORNIA

BRUSH CANYON

BASIN PLAN & VICINITY MAP
DIKE & CHANNEL SECTIONS

Drawn by C.J.P. 10/23/53 Checked by ____
Traced by P.L.S. 10/11/53 Recommended by ____
Approved by ____ Date ____

Rev.	Date	By	
D.S.	2/4/54		
Rev.	Date	By	

Zone 182 Job 11215 Dwg 119